

# A NEW GENERAL ATLAS,

Constructed from the latest Authorities,

BY

A. A. R R O W S M I T H,

Hydrographer to the Prince Regent,

EXHIBITING THE

BOUNDARIES AND DIVISIONS,

ALSO THE

Chains of Mountains and other Geographical Features  
OF ALL THE KNOWN COUNTRIES IN THE

S. Geo. 200

W O R L D  
COMPREHENDED IN FIFTY THREE MAPS FROM ORIGINAL DRAWINGS.

13a, 800  
65



Geographical Institute  
Biblioth. Acad. de Br. de G.  
acc. 65032

EDINBURGH,

Published, 1817, by A. Constable & Co. AND BY Longman & Co. of LONDON.

Sik\* Hall, scrip\* Bucy St. Bloomst\*

# INDEX.

I	<i>The World</i>	XXVII	<i>Switzerland</i>
II	<i>The World on Mercator's Projection</i>	XXVIII	<i>Portugal</i>
III	<i>Europe</i>	XXIX	<i>Hungary</i>
IV	<i>British Isles</i>	XXX	<i>Turkey in Europe</i>
V	<i>England and Wales</i>	XXXI	<i>Greece</i>
VI	<i>Scotland</i>	XXXII	<i>Asia</i>
VII	<i>Ireland</i>	XXXIII	<i>Hindoostan</i>
VIII	<i>Isles of Orkney, Shetland, Jersey, Guernsey, Alderney, &amp; Scilly</i>	XXXIV	<i>Persia</i>
IX	<i>France</i> <span style="float: right;"><i>N.W. Part</i></span>	XXXV	<i>China</i>
X	<i>D<sup>o</sup></i> <span style="float: right;"><i>N.E. Part</i></span>	XXXVI	<i>Russia in Asia</i>
XI	<i>D<sup>o</sup></i> <span style="float: right;"><i>N.W. Part</i></span>	XXXVII	<i>Syria</i>
XII	<i>D<sup>o</sup></i> <span style="float: right;"><i>S.E. Part</i></span>	XXXVIII	<i>Asia Minor</i>
XIII	<i>Germany</i> <span style="float: right;"><i>N.W. Part</i></span>	XXXIX	<i>East India Islands</i>
XIV	<i>D<sup>o</sup></i> <span style="float: right;"><i>N.E. Part</i></span>	XL	<i>Arabia</i>
XV	<i>D<sup>o</sup></i> <span style="float: right;"><i>S.W. Part</i></span>	XLI	<i>Pacific Ocean</i>
XVI	<i>D<sup>o</sup></i> <span style="float: right;"><i>S.E. Part</i></span>	XLII	<i>Japan</i>
XVII	<i>North Italy</i>	XLIII	<i>Ceylon</i>
XVIII	<i>South Italy</i>	XLIV	<i>New Holland</i>
XIX	<i>Russia in Europe North Part</i>	XLV	<i>Africa</i>
XX	<i>D<sup>o</sup></i> <span style="float: right;"><i>South Part</i></span>	XLVI	<i>Lower Egypt</i>
XXI	<i>Sweden and Norway</i>	XLVII	<i>Cape of Good Hope</i>
XXII	<i>Denmark</i>	XLVIII	<i>North America</i>
XXIII	<i>Spain and Portugal</i>	XLIX	<i>Upper and Lower Canada</i>
XXIV	<i>Holland</i>	L	<i>United States</i>
XXV	<i>Netherlands</i>	LI	<i>Mexico or New Spain</i>
XXVI	<i>Prussia</i>	LII	<i>West Indies</i>
		LIII	<i>South America</i>

**THE WORLD.**

*Drawn by*  
**A. ARROWSMITH,**  
*Hydrographer to*  
**THE**  
*Prince Regent.*



*Engraved by*  
*James Hall.*  
*Wm. Bury Street, Bloomsbury.*

**EDINBURGH,**

*Published by Archibald Constable & Co.*

1817.

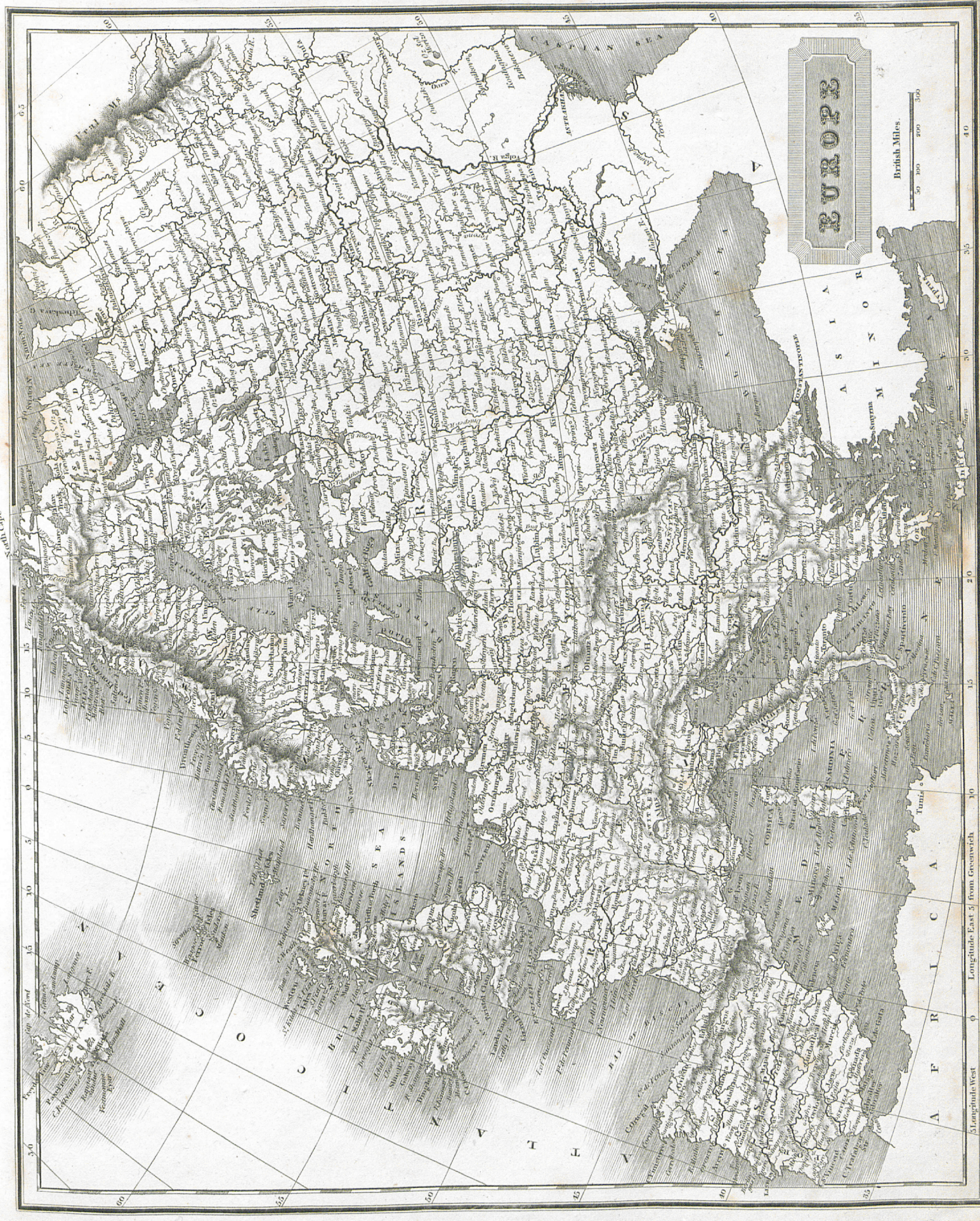


**THE WORLD,**  
OR  
**MERRIAM'S PROJECTION.**

Well 10 Longitude 0 Longitude 20 East from 40 Greenwich 60 80 100 120 140 160 180 200 220 240

Drawn by A. Arrowsmith.

Published, 1847, by A. Constable & C. Edinburgh.



Engraved by S. Hall at Bury St. Edmunds

Published, 1857, by A. Constable & C. Edinburgh.

Drawn by A. Arrowsmith.



Drawn by A. Arrowsmith.

Engraved by S. Hall 14, Bury St. Edmunds.

Published, 1817 by A. Constable & C. Edinburgh.



# ENGLAND

British Miles.  
 0 10 20 30 40 50 60 70

Drawn by A. Arrowsmith.

Published, 1817, by Constable & Co. Edinburgh and Longman & Comp<sup>rs</sup> London.

Engraved by S. Hall, 14 Bury St. Bloomb<sup>g</sup>.



Drawn by A. Arrowsmith.

Published 1817, by A. Constable & Co. Edinburgh.

Engraved by S. Hall, 14, Bury St. Bloomsd.




**IRELAND.**

English Miles.



Longitude West from Greenwich.



**ORKNEY ISLANDS.**

English Miles.  
0 1 2 3 4 5 6

**SHETLAND ISLANDS**

**J. & W. GIBSON & CO. LTD.**

English Miles.  
0 1 2

**HEBRIDES**

English Miles.  
0 1 2



**FRANCE,  
N.W. PART.**

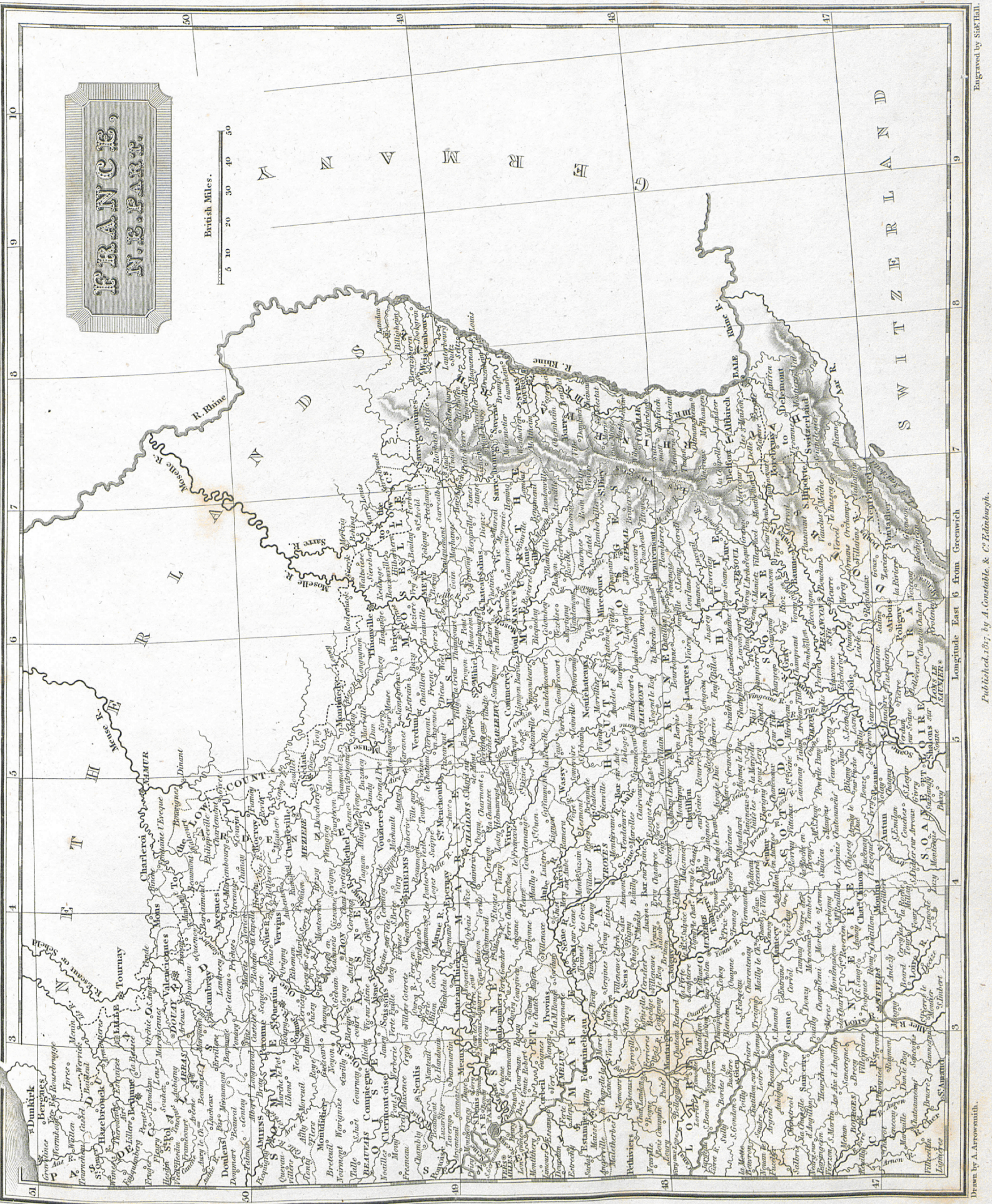
British Miles.  
5 10 20 30 40 50

# FRANCE, N.B. PART.

British Miles.  
5 10 20 30 40 50

N  
A  
M  
E  
R  
I  
C  
A

S  
W  
I  
T  
Z  
E  
R  
L  
A  
N  
D

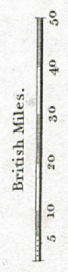


Longitude East 6 from Greenwich

Published 1857 by A. Custable, & C. Edinburgh.

Drawn by A. Arrowsmith.

# FRANCE, S.W. PART.



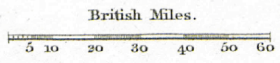


Longitude East 6 from Greenwich.

Drawn by A. Arrowsmith.

Published 1807, by A. Constable & C. Edinburgh.

# GERMANY. N. W. PART.



**NOTE.**  
Present States (as settled by the Congress at Vienna)  
are written in black letters as.....HANOVER  
Former States in open letters as.....WESTPHALIA  
Present Boundaries } Thus  
Former Boundaries }





Drawn by A. Arrowsmith.

Published, 1827, by A. Constable & Co. Edinburgh.

Engraved by S. Hall, 14 Bury St. Bloomsd.



**GERMANY.**  
S.W. PART.

British Miles.  
5 10 20 30 40 50 60

Longitude East from Greenwich.

Drawn by A. Arrowsmith.

Published 1817, by A. Constable & Co. Edinburgh.

Engraved by S. Hall, 14 Bury St. London.



**GERMANY.**  
S. E. PART.

British Miles.  
0 10 20 30 40 50 60

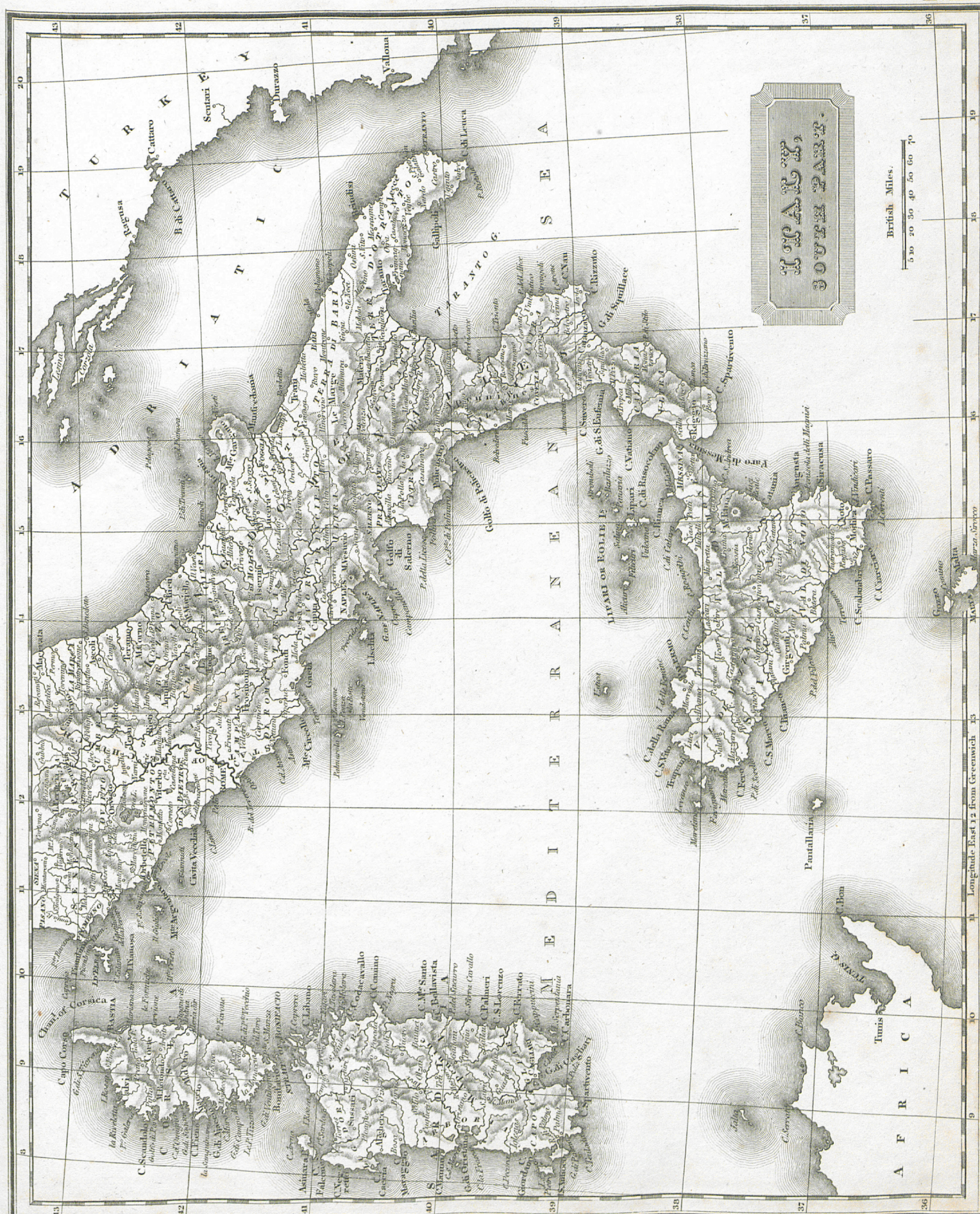


Engraved by SHEPHERD PURY & CO. BIRMINGHAM.

Longitude East 10 from Greenwich.

Drawn by A. ARROWSMITH.

Published 1817, by A. CONSTABLE & CO. EDINBURGH.



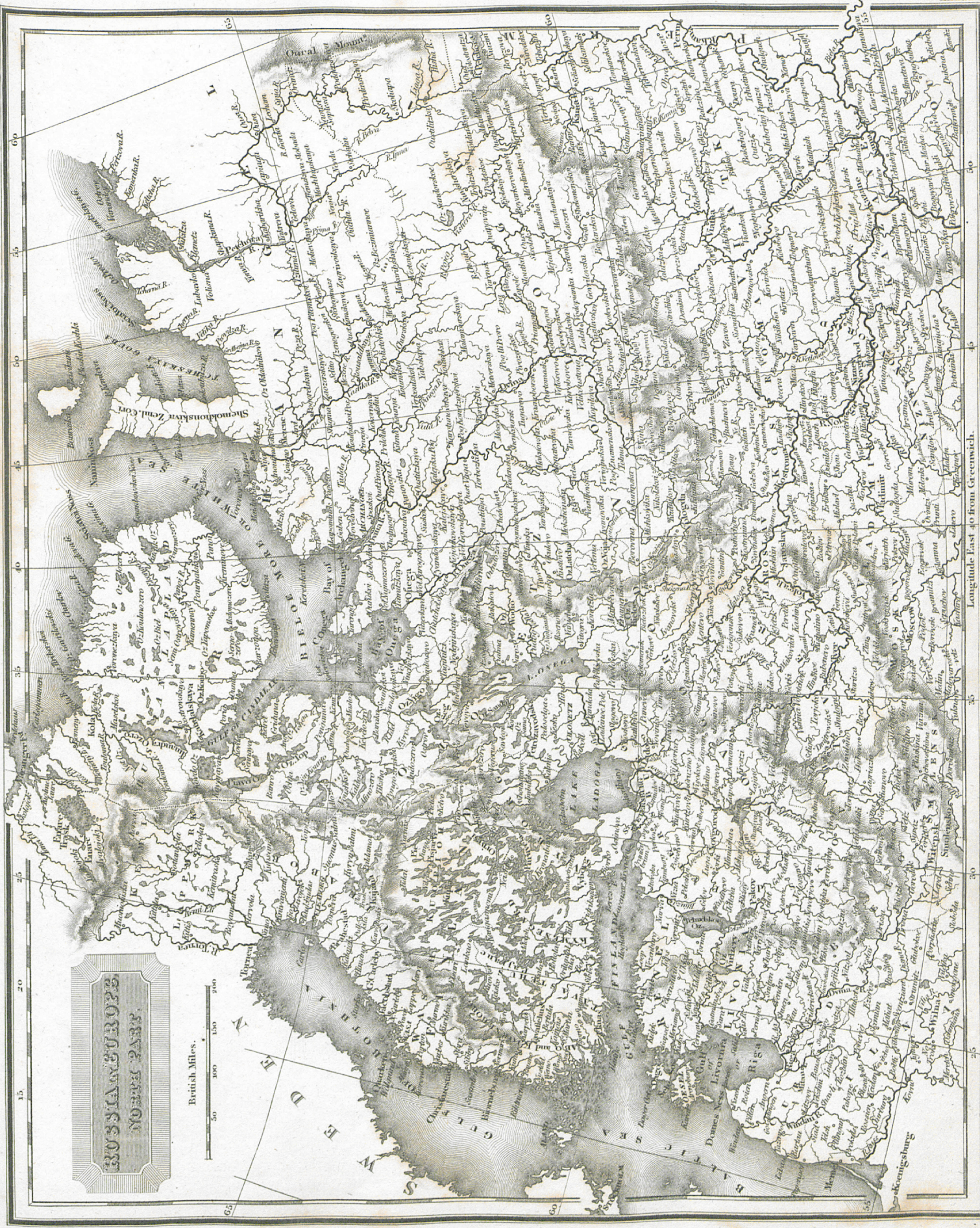
**SICILY,  
SOUTH PART.**

British Miles.  
0 10 20 30 40 50 60 70

Engraved by S. Hall & Wm. St. John.

Published 1847 by A. Constable & C. Edinburgh.

Drawn by A. Arrowsmith.



Longitude East 40 from Greenwich.

Published 1871 by J. Constable & Co. Edinburgh.

Drawn by A. Arrowsmith.



Longitude East 40 from Greenwich

# DENMARK, SWEDEN, AND NORWAY.

British Miles.  
50 100 150 200

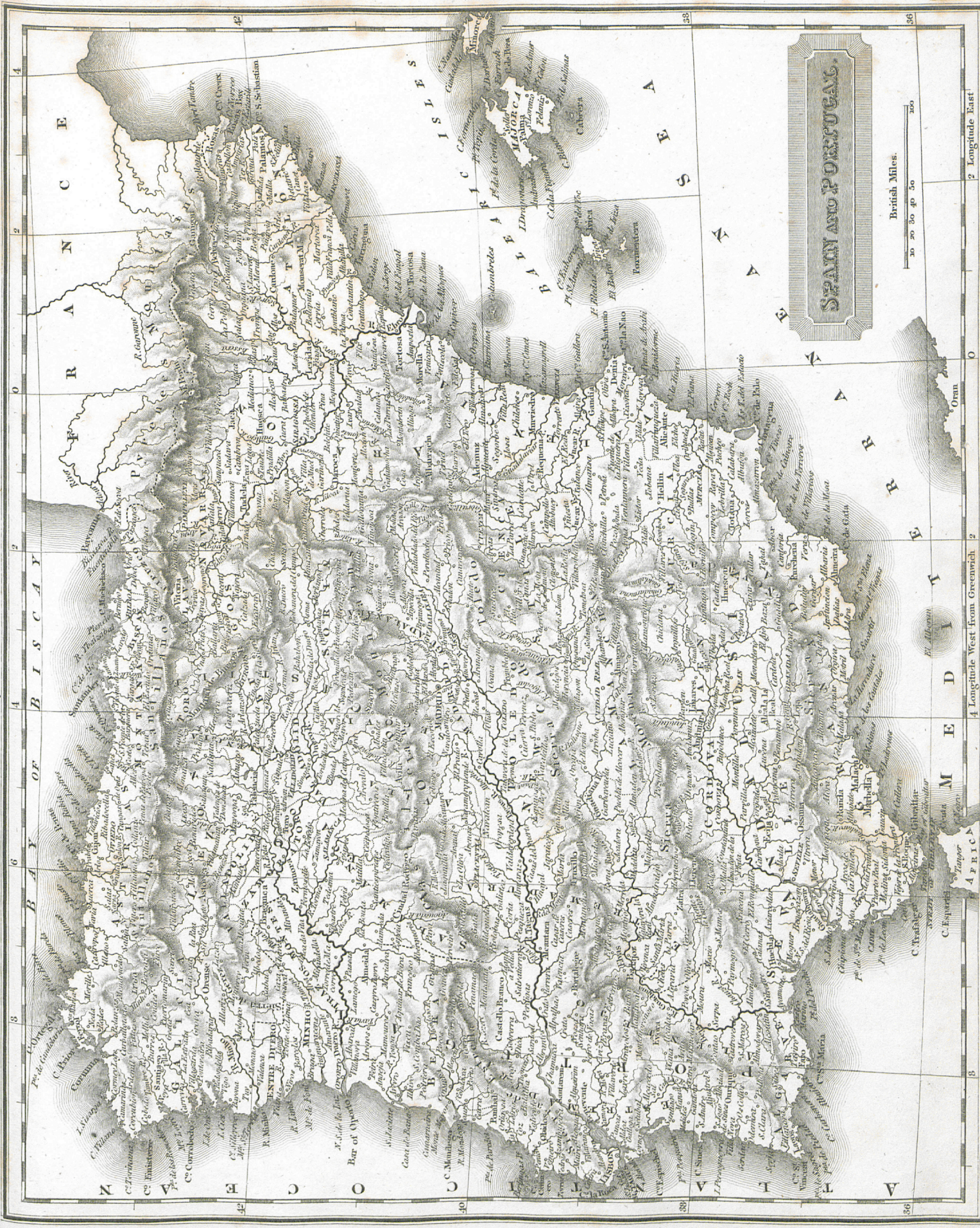


Drawn by A. Arrowsmith.

Published 1871 by A. Constable & Co. Edinburgh.

Engraved by S. Hall, 14, Bury St. Lombard.





Engraved by Sid. Hall.

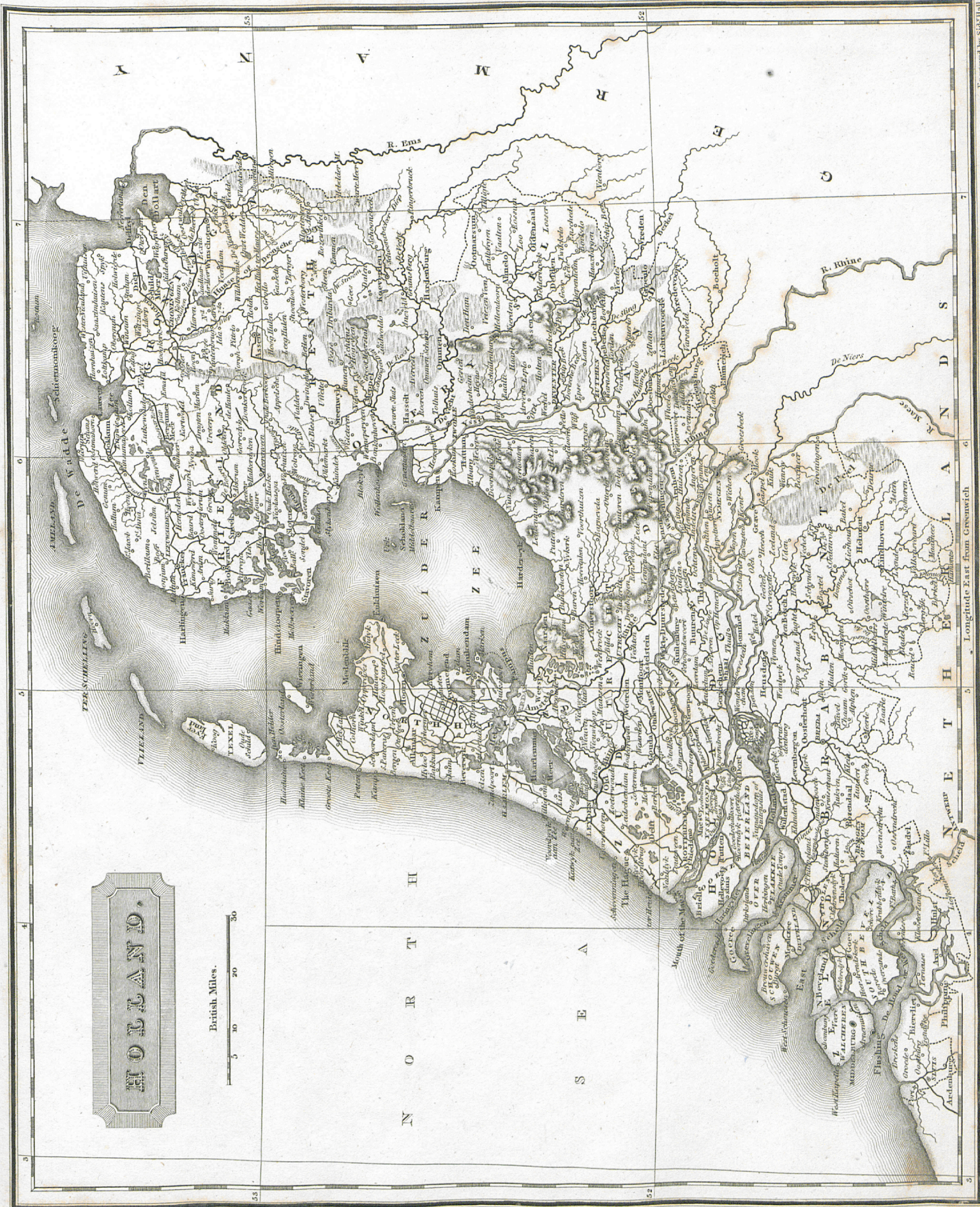
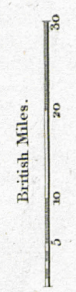
4 Longitude West from Greenwich

2 Longitude East

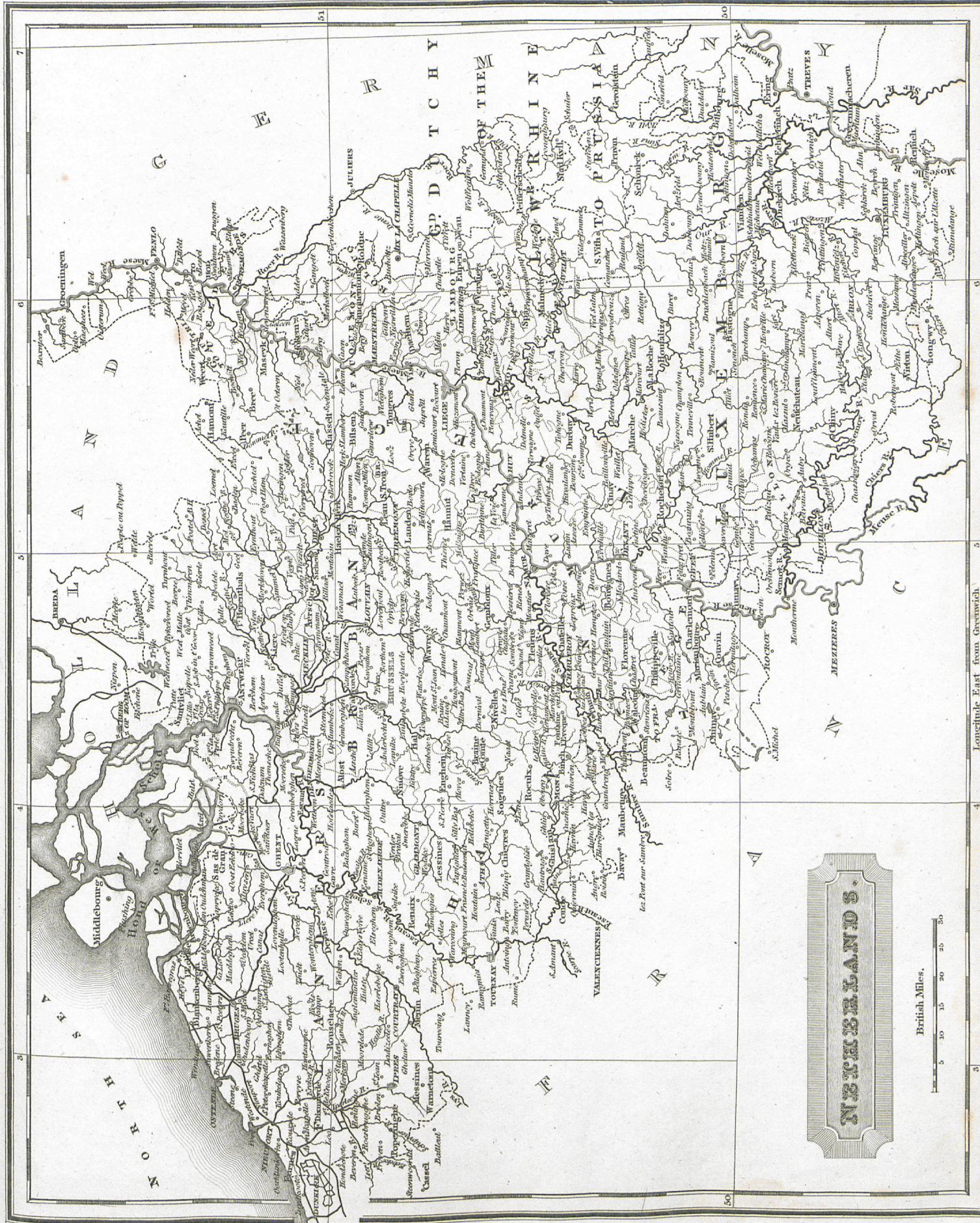
Drawn by A. Arrowsmith.

Published, 1847, by A. Constable & C. Edinburgh.

# HOLLAND.



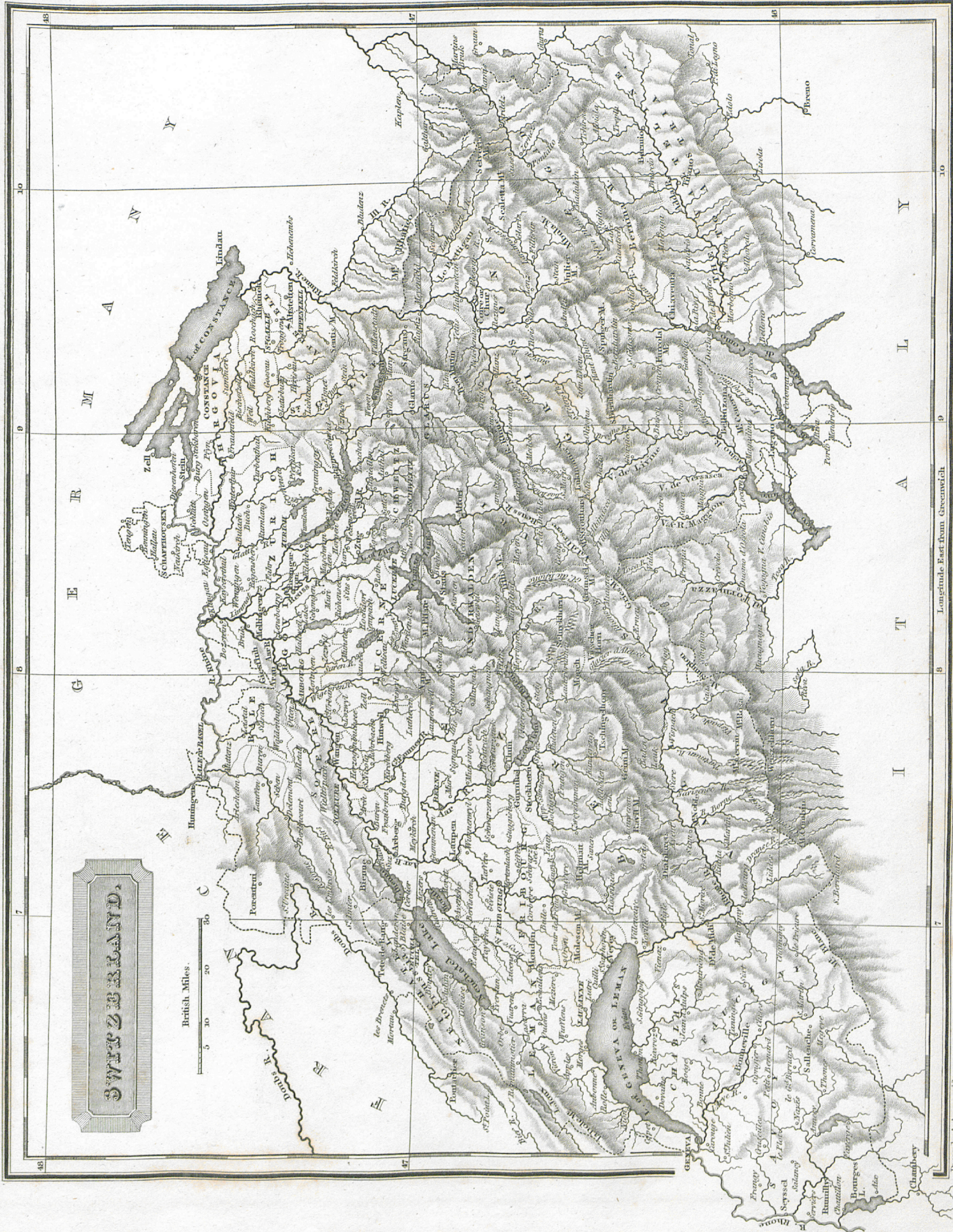
Longitude East from Greenwich



Published, 1817, by A. Constable & C. E. Edinburgh, and Longman & Comp. London.



Published, 1867, by A. Constable & Co. Edinburgh.



Engraved by S. Hall at Bury St. Edmunds.

Longitude East from Greenwich.

Published 1847 by A. Constable & Co. Edinburgh.

Drawn by A. Arceoworth.





**HUNGARY.**

British Miles.  
 0 10 20 30 40

17 Longitude East 18 from Greenwich.

Drawn by A. Arrowsmith.

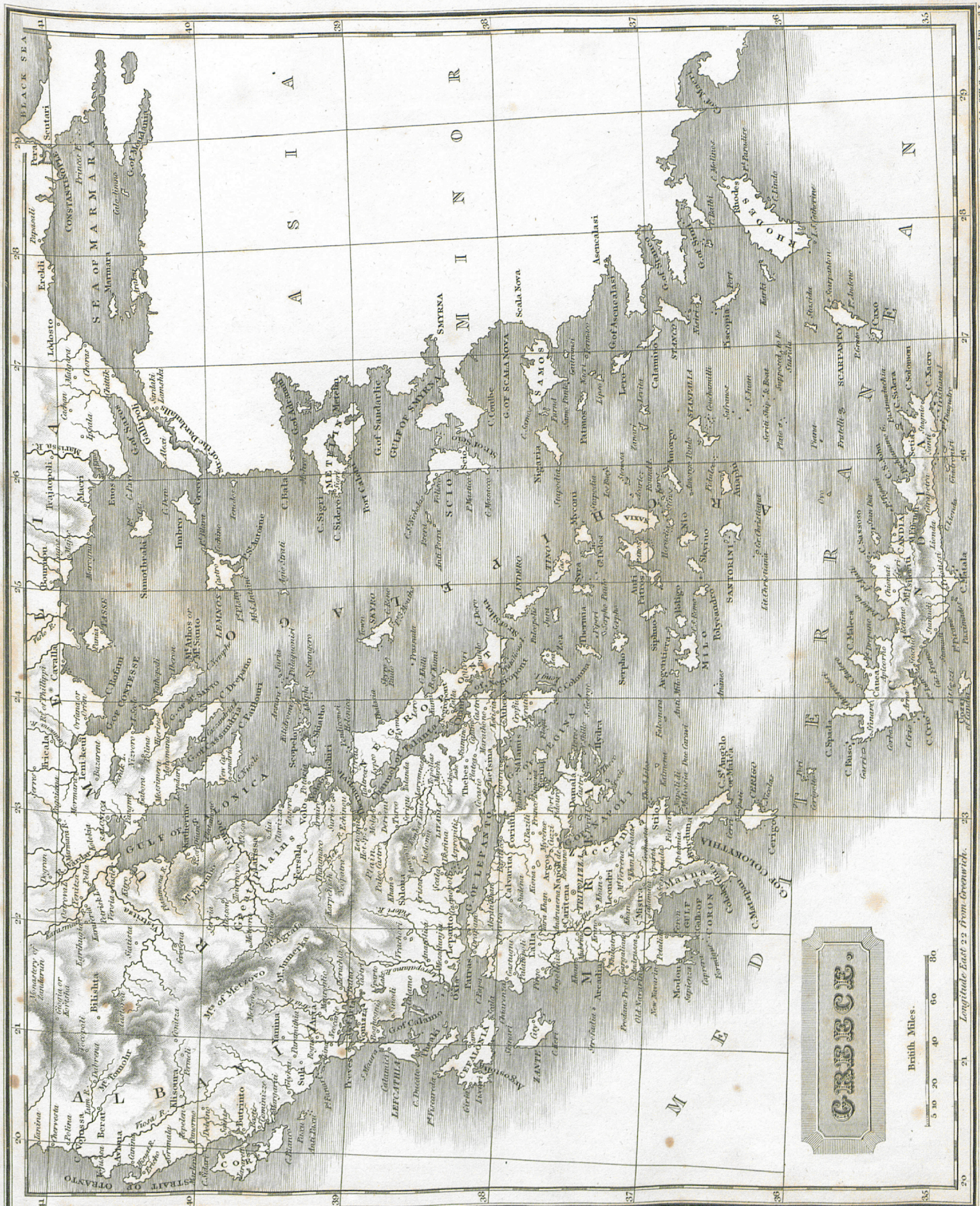
Published 1847, by A. Constable & Co. Edinburgh and Longman & Co. London.

Engraved by Sitohall.



Drawn by A. Arrowsmith.

Engraved by S. Hall 14 Bury St. Edmunds.



Engraved by S. Hall & Bury St. Edmunds.

Published 1817, by A. Constable & Co. Edinburgh.

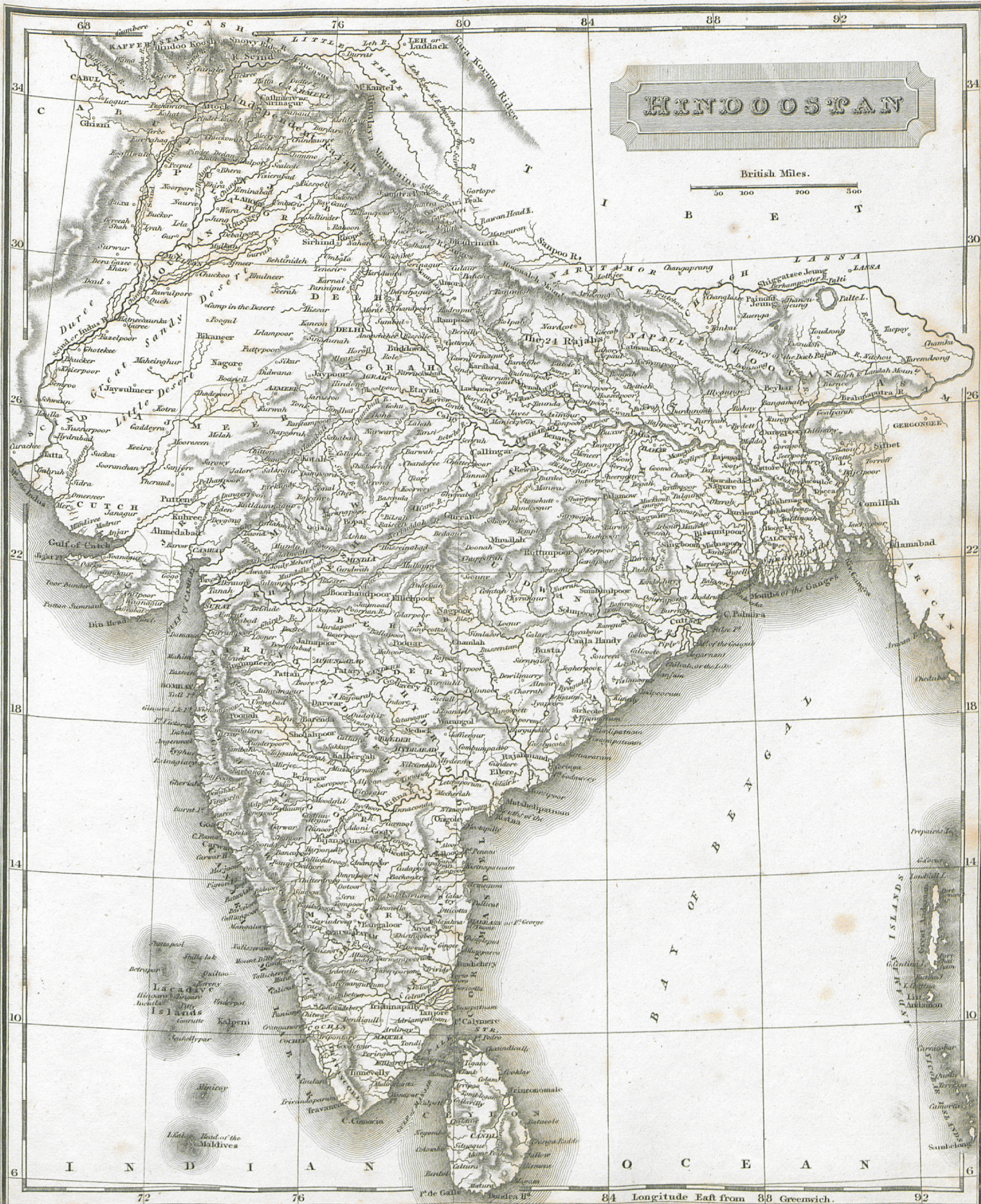
Drawn by A. Crossmith.



Engraved by S. Hall at Bury St Edmunds.

Published 1857 by A. Constable & Co. Edinburgh.

Drawn by A. Arrowsmith.





Drawn by A. Arrowsmith. Engraved by S. H. Hall. Published, 1817, by A. Cnechtel & C<sup>o</sup> Edinburgh and Longman & Comp<sup>o</sup> London.



Engraved by Sidgell.

Published, 1877, by A. Constable & Co. Edinburgh.

Drawn by A. Arrowsmith.



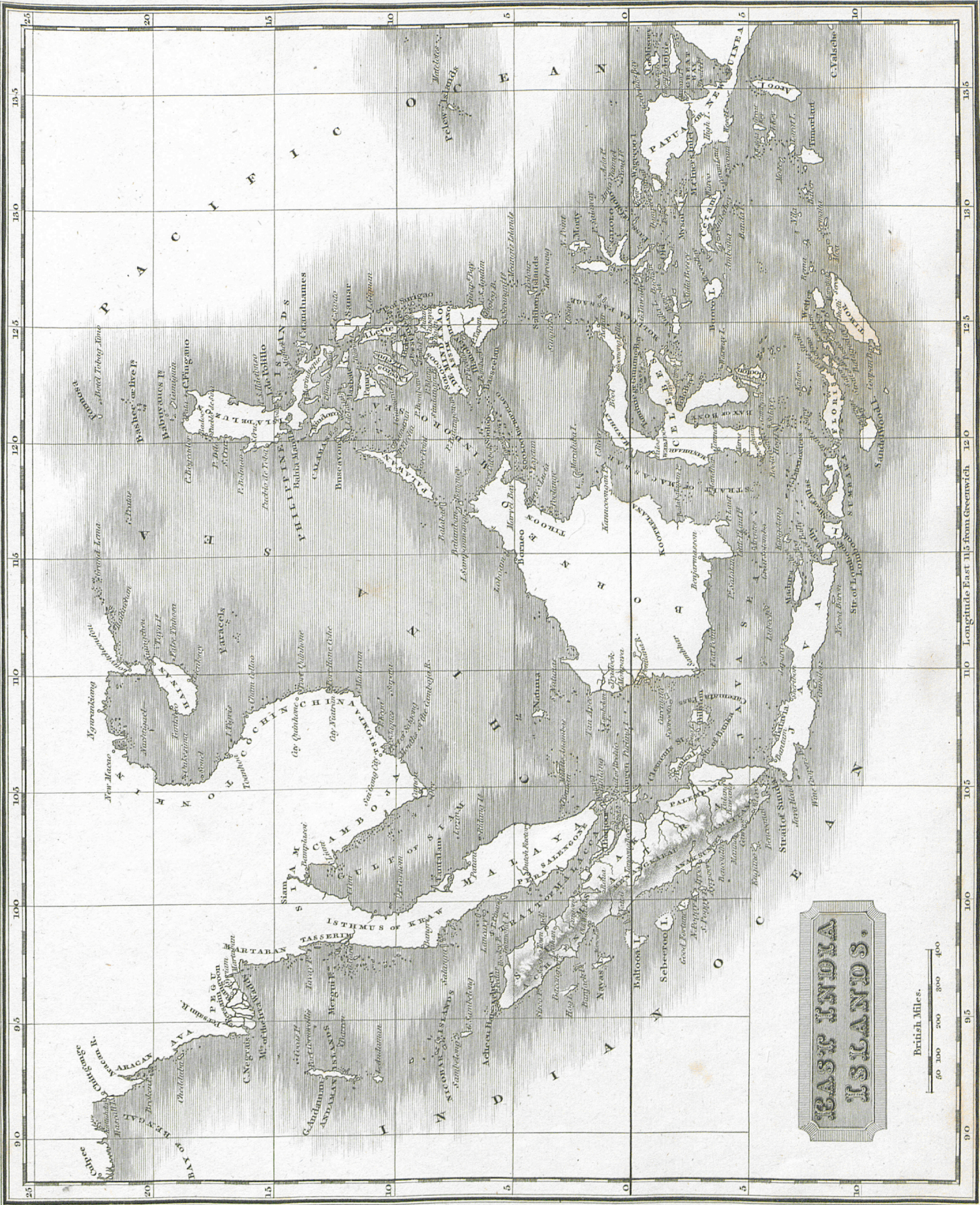
Engraved by Sidg. Hall.

Published 1857 by A. Constable & C<sup>o</sup> Edinburgh and Longman & Com<sup>rs</sup> London.

Drawn by A. Arrowsmith.



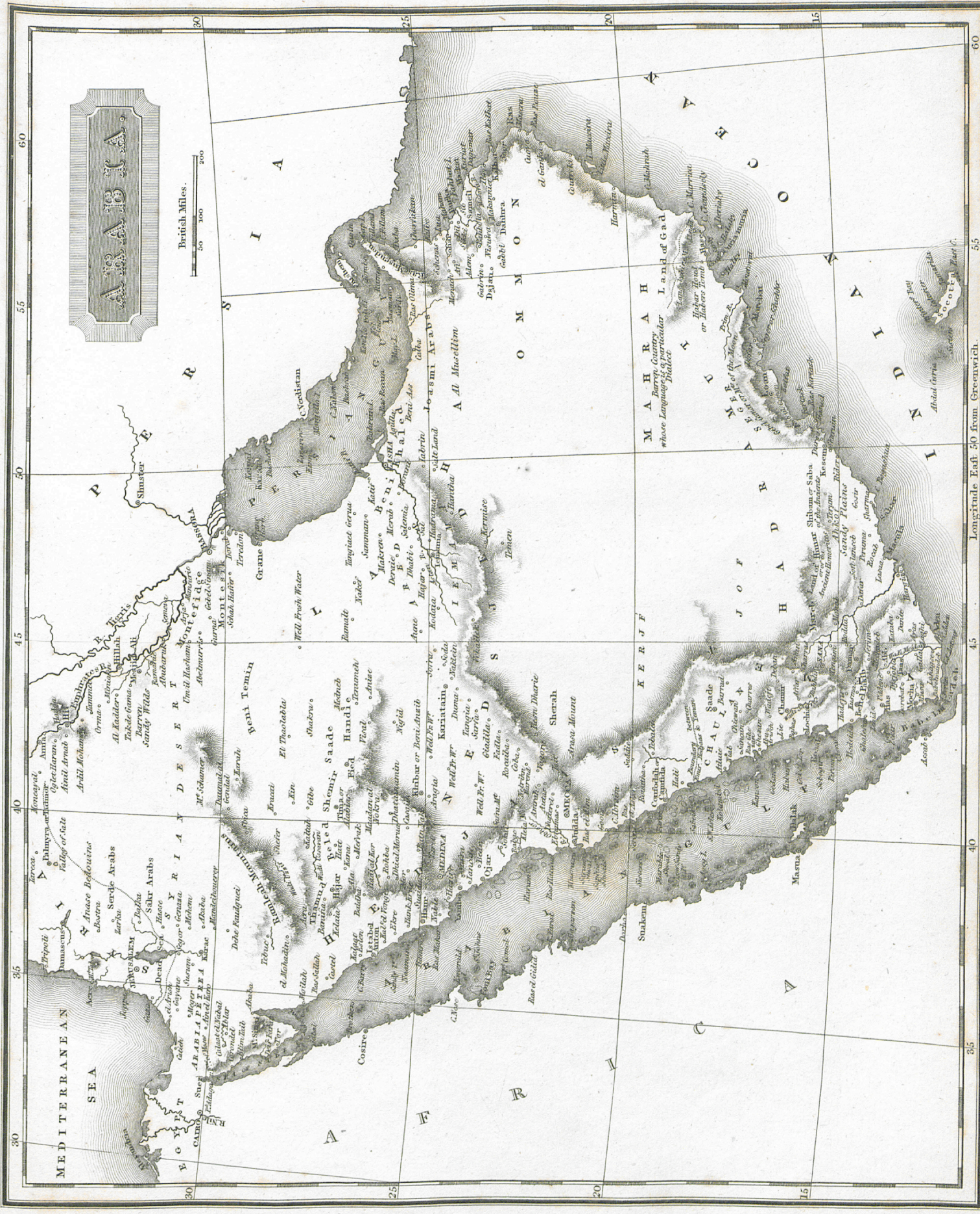




Published 1877, by A. Constable & C. Edinburgh.

Drawn by A. Horsburgh.

Engraved by SHEPHERD.



Longitude East 50 from Greenwich.

30

35

40

45

50

55

60

65

70

75

80

85

90

95

100

105

110

115

120

125

130

135

140

145

150

155

160

165

170

175

180

185

190

195

200

205

210

215

220

225

230

235

240

245

250

255

260

265

270

275

280

285

290

295

300

305

310

315

320

325

330

335

340

345

350

355

360

365

370

375

380

385

390

395

400

405

410

415

420

425

430

435

440

445

450

455

460

465

470

475

480

485

490

495

500

505

510

515

520

525

530

535

540

545

550

555

560

565

570

575

580

585

590

595

600

605

610

615

620

625

630

635

640

645

650

655

660

665

670

675

680

685

690

695

700

705

710

715

720

725

730

735

740

745

750

755

760

765

770

775

780

785

790

795

800

805

810

815

820

825

830

835

840

845

850

855

860

865

870

875

880

885

890

895

900

905

910

915

920

925

930

935

940

945

950

955

960

965

970

975

980

985

990

995

1000

1005

1010

1015

1020

1025

1030

1035

1040

1045

1050

1055

1060

1065

1070

1075

1080

1085

1090

1095

1100

1105

1110

1115

1120

1125

1130

1135

1140

1145

1150

1155

1160

1165

1170

1175

1180

1185

1190

1195

1200

1205

1210

1215

1220

1225

1230

1235

1240

1245

1250

1255

1260

1265

1270

1275

1280

1285

1290

1295

1300

1305

1310

1315

1320

1325

1330

1335

1340

1345

1350

1355

1360

1365

1370

1375

1380

1385

1390

1395

1400

1405

1410

1415

1420

1425

1430

1435

1440

1445

1450

1455

1460

1465

1470

1475

1480

1485

1490

1495

1500

1505

1510

1515



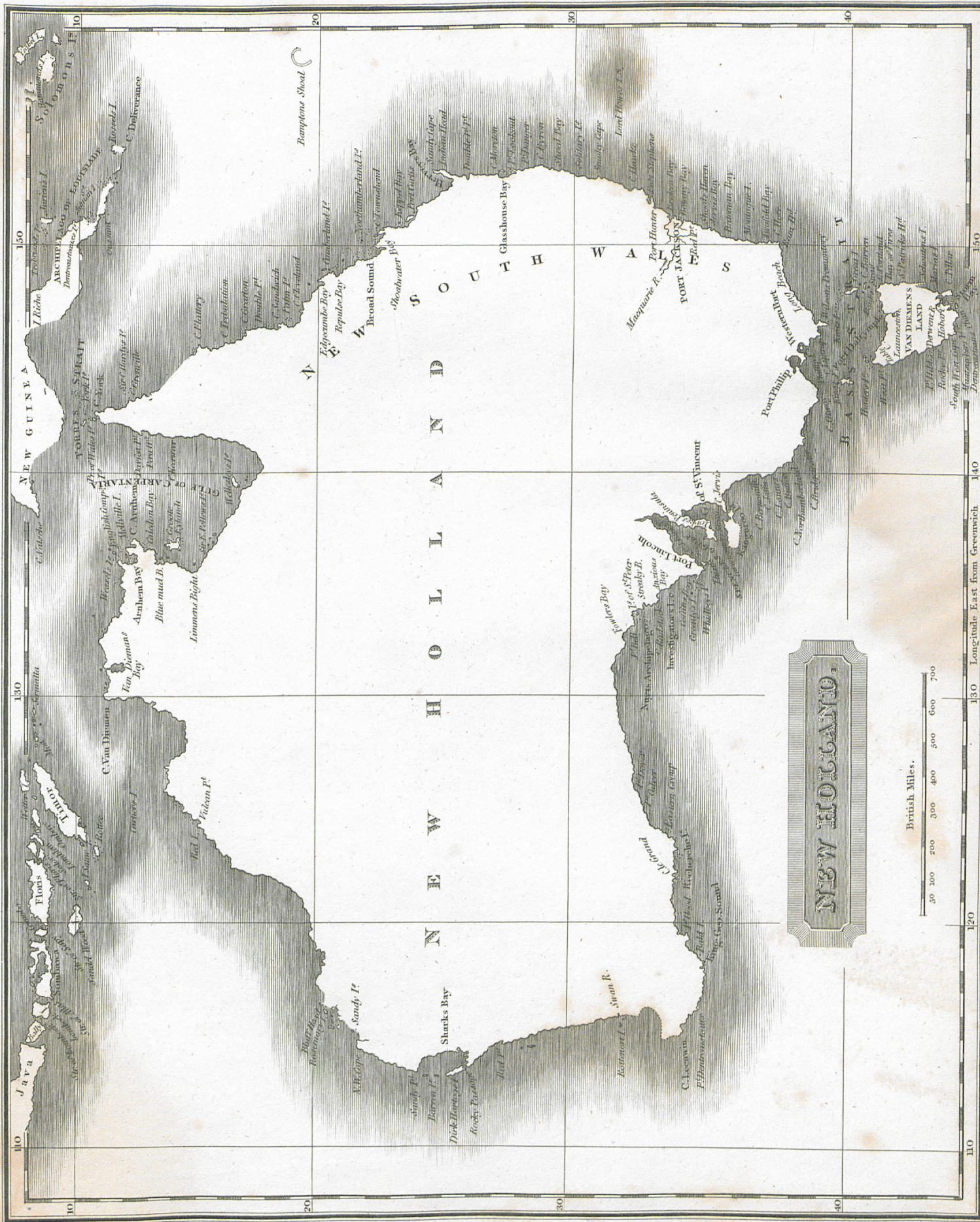




Drawn by A. Arrowsmith.

Published 1817, by A. Constable & Co. Edinburgh.

Engraved by S.W. Hall.



Published 1817 by A. Constable & Co. Edinburgh.



**AFRICA**

British Miles.  
0 200 400 600

Engraved by Thomson & Hall

Published, 1877, by A. Cassell & Co. Stationers and Longman & Co. London.

Drawn by A. Stevenson



Engraved by S. Hall & Bury St. Edmunds.

Published 1877 by Adlard & Co. Edinburgh.

Longitude East 31 from Greenwich

Drawn by A. Arrowsmith



Engraved by S.W. Hall.

Published, 1871, by A. Constable & Co. Edinburgh.

Drawn by A. Arrowsmith.



Drawn by A. Arrowsmith

Published 1817 by A. Constable & Co. Edinburgh.

Engraved by Thomson & Hall



Engraved by S. J. Hall.

Published 1847, by A. Constable & Co. Edinburgh.

Drawn by A. A. Smith.

Longitude West 76 from Greenwich

CANADA.

British Miles.  
0 50 100 150 200





Longitude West 105 from Greenwich

Published 1877 by A. Greenstable & C<sup>o</sup> Edinburgh.

Drawn by A. Arrowsmith.



**WEST INDIES**

British Miles.  
50 100 150 200 250

86 84 82 80 78 76 74 72 70 68 66 64 62 60 58 56 54 52 50 48 46 44 42 40 38 36 34 32 30 28 26 24 22 20 18 16 14 12 10 8 6 4 2 0 2 4 6 8 10 12 14 16 18 20 22 24 26 28 30 32 34 36 38 40 42 44 46 48 50 52 54 56 58 60 62 64 66 68 70 72 74 76 78 80 82 84 86

Longitude West 10 from Greenwich

Drawn by A. Brown Smith. Engraved by S. Hall and Bury Street Bloomsbury.

Published 1807 by A. Coates & Co. Edinburgh.

